









HOPKINSVILLE WATER ENVIRONMENT AUTHORITY
ENGINEERING SERVICES DEPARTMENT
SANITARY SEWER SYSTEM SECTION MAP
June 25, 2018

EXHIBIT "B"



Legend

-  Sanitary Sewer Manhole
-  Sanitary Sewer Main
-  Air Release Valve
-  Private Gravity Sewer
-  Private Sewer
-  Property Line

Source: Esri, DigitalGlobe, GeoEye, Earthstar Geographics, CNES/Airbus DS, USDA, USGS, AEX, Getmapping, Aerogrid, IGN, IGC, the GIS User Community

1 in = 1,000 ft